



PAKISTAN NOTICES TO MARINERS

WEEKLY EDITION 17

Notice: 82 – 87(T)/24

27 APR 2024

Copies of these Notices can be obtained gratis from Mercantile Marine Department and PN Chart Depot / NAVAREA IX Headquarters, 11 Liaquat Barracks Karachi. The same can be downloaded from web: hydrography.paknavy.gov.pk.

CONTENTS

- I NOTICES TO MARINERS**
- II REPRINTS OF RADIO NAVIGATIONAL WARNINGS**
- III CORRECTIONS TO SAILING DIRECTIONS**
- IV MARINE INFORMATION**

Mariners are requested to inform the National Hydrographic Office, Naval Headquarters, 11 Liaquat Barracks, Karachi, Pakistan, immediately on the discovery of new dangers, or suspected dangers to navigation and of changes or defects in aids to navigation noticed in NAVAREA IX and of shortcomings in PAK charts or publications.

Tel : + 92-21-48506151
+ 92-21-48506152
Fax : + 92-21-99201623
+ 92-21-35867737

E-mail : hydrokp@paknavy.gov.pk
hydrpk@gmail.com

Web : hydrography.paknavy.gov.pk.

MUHAMMAD WASIM
Captain Pakistan Navy
Dy HoP

National Hydrographic Office, Naval Headquarters, 11 Liaquat Barracks, Karachi 75530, PAKISTAN

PART – I
NOTICES TO MARINERS

82/24 GULF OF OMAN - Buoyage.


BA Chart 2853 [*previous update 730/24*] WGS84 DATUM

Insert	 <i>Fl(2)Y.6s No.2</i>	24° 30′.84N., 56° 38′.88E.
Delete	 <i>Fl(4)Y.10s No.1</i>	24° 29′.72N., 56° 38′.25E.



Source: Admiralty Notice to Mariners No. 1843/2024

83/24 IRAN - Anchorage areas. Legend. Reported anchorage.

BA Chart 1268 (Panel A, The Bar) [*previous update 5017/23*] WGS84 DATUM

Insert	limit of anchorage area, pecked line, joining:	(a) 29° 55′.30N., 49° 07′.00E. (b) 29° 56′.00N., 49° 07′.00E. (c) 29° 55′.30N., 49° 08′.39E.
	legend,  <i>Motor Barges</i> , within:	(a)-(c) above

BA Chart 1268 [*previous update 5017/23*] WGS84 DATUM


Insert	limit of <i>Dangerous Cargo</i> anchorage area, pecked line, joining:	29° 46′.60N., 49° 18′.40E. 29° 47′.40N., 49° 19′.40E. 29° 45′.40N., 49° 21′.50E. 29° 44′.60N., 49° 20′.60E.
	limit of <i>General Cargo</i> anchorage area, pecked line, joining:	29° 52′.00N., 49° 10′.20E. 29° 53′.80N., 49° 10′.30E. 29° 53′.40N., 49° 11′.60E. 29° 51′.00N., 49° 14′.80E. 29° 49′.80N., 49° 13′.40E.
	limit of anchorage area, pecked line, joining:	(a) 29° 55′.00N., 49° 07′.00E. (b) 29° 56′.00N., 49° 07′.00E. (c) 29° 55′.00N., 49° 09′.00E. (d) 29° 54′.40N., 49° 09′.00E.
	legend,  <i>Motor Barges</i> , within:	(a)-(d) above
Delete		29° 54′.99N., 49° 07′.67E.

Source: Admiralty Notice to Mariners No. 1865/2024


84*/24 UNITED ARAB EMIRATES - Submarine pipeline.

Note: This update is included in New Edition BA 2886, published 2 May 2024.

BA Chart 2443 (INT 7238) [*previous update 423/23*] WGS84 DATUM


Insert	submarine pipeline,  , joining:	24° 53′.89N., 53° 03′.84E. 24° 54′.98N., 53° 03′.19E. 24° 55′.55N., 53° 03′.70E. 24° 54′.58N., 53° 07′.90E. 24° 54′.68N., 53° 11′.23E. 24° 58′.28N., 53° 15′.40E. 24° 58′.87N., 53° 15′.33E. 24° 59′.39N., 53° 14′.86E. 24° 59′.89N., 53° 14′.87E. 25° 00′.92N., 53° 15′.80E. 25° 03′.98N., 53° 16′.40E. 25° 04′.67N., 53° 15′.81E. 25° 04′.44N., 53° 16′.54E. 25° 06′.50N., 53° 19′.91E. 25° 06′.02N., 53° 20′.85E.
--------	--	--

BA Chart 2444 (INT 7239) [*previous update 3179/23*] WGS84 DATUM

Insert submarine pipeline, , joining:


- 24° 53′.89N., 53° 03′.84E.
- 24° 54′.98N., 53° 03′.19E.
- 24° 55′.55N., 53° 03′.70E.
- 24° 54′.58N., 53° 07′.90E.
- 24° 54′.68N., 53° 11′.23E.
- 24° 58′.28N., 53° 15′.40E.
- 24° 58′.87N., 53° 15′.33E.
- 24° 59′.39N., 53° 14′.86E.
- 24° 59′.89N., 53° 14′.87E.
- 25° 00′.92N., 53° 15′.80E.
- 25° 03′.98N., 53° 16′.40E.
- 25° 04′.67N., 53° 15′.81E.
- 25° 04′.44N., 53° 16′.54E.
- 25° 06′.50N., 53° 19′.91E.
- 25° 06′.02N., 53° 20′.85E.

BA Chart 2837 (INT 7017) [*previous update 1705/24*] WGS84 DATUM

Insert submarine pipeline, , joining:


- 24° 53′.9N., 53° 03′.8E.
- 24° 55′.0N., 53° 03′.2E.
- 24° 55′.6N., 53° 03′.7E.
- 24° 54′.6N., 53° 07′.9E.
- 24° 54′.7N., 53° 11′.2E.
- 24° 58′.3N., 53° 15′.4E.
- 24° 58′.9N., 53° 15′.3E.
- 24° 59′.4N., 53° 14′.9E.
- 24° 59′.9N., 53° 14′.9E.
- 25° 00′.9N., 53° 15′.8E.
- 25° 04′.0N., 53° 16′.4E.
- 25° 04′.7N., 53° 15′.8E.
- 25° 04′.4N., 53° 16′.5E.
- 25° 06′.5N., 53° 19′.9E.
- 25° 06′.0N., 53° 20′.9E.

BA Chart 2887 (INT 7232) [*previous update 1705/24*] WGS84 DATUM

Insert submarine pipeline, , joining:


- 25° 06′.1N., 53° 19′.3E.
- 25° 06′.5N., 53° 19′.9E.
- 25° 06′.1N., 53° 20′.7E.

BA Chart 2889 (INT 7211) [*previous update 1705/24*] WGS84 DATUM

Insert submarine pipeline, , joining:

- 24° 53′.9N., 53° 03′.8E.
- 24° 55′.0N., 53° 03′.2E.
- 24° 55′.6N., 53° 03′.7E.
- 24° 54′.6N., 53° 07′.9E.
- 24° 54′.7N., 53° 11′.2E.
- 24° 58′.3N., 53° 15′.4E.
- 24° 58′.9N., 53° 15′.3E.
- 24° 59′.4N., 53° 14′.9E.
- 24° 59′.9N., 53° 14′.9E.
- 25° 00′.9N., 53° 15′.8E.
- 25° 04′.0N., 53° 16′.4E.
- 25° 04′.7N., 53° 15′.8E.
- 25° 04′.4N., 53° 16′.5E.
- 25° 06′.5N., 53° 19′.9E.
- 25° 06′.0N., 53° 20′.9E.

BA Chart 3178 (INT 7226) [*previous update 1544/24*] WGS84 DATUM

Insert submarine pipeline, , joining:

- 24° 53′.89N., 53° 03′.84E.
- 24° 54′.98N., 53° 03′.19E.
- 24° 55′.55N., 53° 03′.70E.
- 24° 54′.58N., 53° 07′.90E.
- 24° 54′.68N., 53° 11′.23E.
- 24° 58′.28N., 53° 15′.40E.

24° 58'·87N., 53° 15'·33E.
 24° 59'·39N., 53° 14'·86E.
 24° 59'·89N., 53° 14'·87E.
 25° 00'·92N., 53° 15'·80E.
 25° 03'·98N., 53° 16'·40E.
 25° 04'·67N., 53° 15'·81E.
 25° 04'·44N., 53° 16'·54E.
 25° 06'·50N., 53° 19'·91E.
 25° 06'·02N., 53° 20'·85E.

BA Chart 3179 (INT 7229) [*previous update 711/24*] WGS84 DATUM

Insert submarine pipeline, , joining: 24° 53'·89N., 53° 03'·84E.
 24° 54'·98N., 53° 03'·19E.
 24° 55'·55N., 53° 03'·70E.
 24° 55'·02N., 53° 06'·00E.

Source: Admiralty Notice to Mariners No. 1873*/2024





85*/24 UNITED ARAB EMIRATES - Legend. Pilot boarding places. Light.

Note: This update is included in New Editions BA 2888, 3709 and 3723, published 24 April 2024.

BA Chart 3171 [*previous update 1535/24*] WGS84 DATUM

Amend light to, Fl.G.5s5m5M & Fl.R.5s4m5M 25° 54'·78N., 57° 16'·27E.

BA Chart 3708 [*previous update 928/24*] WGS84 DATUM

Insert legend, Fujairah Oil Tanker Terminals (FOTT), centred on: 25° 11'·19N., 56° 21'·84E.
 Replace  Port of Fujairah South with  Port of Fujairah South
 (POF & FOTT) 25° 08'·800N., 56° 24'·000E.
 with  Port of Fujairah East (VLCC & VHFL) 25° 08'·100N., 56° 25'·000E.

Source: Admiralty Notice to Mariners No. 1885*/2024

86(T)/24 UNITED ARAB EMIRATES - Buoy.

1. *A wave buoy, *Fl(5)Y.20s*, has been temporarily established in position 25° 06'·56N., 52° 58'·90E.
2. Mariners are advised to navigate with caution in the area.
3. *Former Notice 1438(T)/24 (PAK Notice 61(T)/24) is cancelled.
 (WGS84 DATUM)

BA Charts affected - 2444 (INT 7239) - 3178 (INT 7226) - 3179 (INT 7229) - 3413 (INT 7227)

Source: Admiralty Notice to Mariners No. 1820(T)/2024

87(T)/24 ARABIAN SEA - Scientific instruments. Buoyage.

1. *Scientific instruments have been established on the seabed, marked by yellow light-buoys, *Fl.Y*, in the following positions:
 - * 28° 38'·20N., 48° 56'·26E.
 - * 28° 07'·30N., 49° 06'·19E.
 - * 28° 21'·39N., 49° 23'·27E.
 - * 28° 45'·3N., 49° 29'·2E.
 - * 28° 18'·43N., 48° 44'·57E.
2. Mariners are requested to maintain a 500m distance from the marker buoys.
3. Mariners are advised to navigate with caution in the area.
4. *Former Notice 1354(T)/24 (58(T)/24) is cancelled.
 *Indicates new or revised entry.
 (WGS84 DATUM)

BA Charts affected - 1224 - 2882 (INT 7264) - 2884 (INT 7278) - 3773 - 3774 (INT 7275)

Source: Admiralty Notice to Mariners No. 1835(T)/2024

PART – II
RADIO NAVIGATIONAL WARNINGS

155/24. Buoy restored. Cancel Navarea IX warning 147/24 and this msg.

156/24. GULF OF OMAN. Oman. Charts BA 2851, 2858, 4705, Oman Charts OM 1, 1208. Live missile firing will be conducted from 240900-251400 UTC Apr 24 and 010900-021400 UTC May 24 in area bounded by following coordinates:

20-33N 059-16E
 19-15N 058-14E
 18-10N 057-57E
 17-55N 057-53E
 16-24N 058-34E
 15-26N 060-06E
 15-26N 060-45E
 15-26N 061-37E
 16-42N 063-20E
 18-10N 063-36E
 18-55N 063-36E
 20-03N 062-42E
 20-38N 061-42E
 20-48N 060-40E

Mariners cautioned. Cancel this msg on 030001 UTC May 24.

157/24. SOUTHERN GULF. UAE. Charts BA 2889 and 3178. Dredging and construction works in progress at Mubarraz Island. “No Go Area” established in area bounded by following coordinates:

24-27.72N 053-22.57E
 24-27.70N 053-22.63E
 24-27.64N 053-22.63E
 24-27.61N 053-22.56E

Mariners cautioned. Maintain listening watch on VHF channel 16, 17 and 23.

158/24. SOUTHERN GULF. UAE. Charts BA 3179, 3778 and 3780. West middle buoy in position 24-11.77N 052-42.77E reported unlit. Mariners cautioned.

159/24. CENTRAL GULF. Qatar. Charts BA 2523, 2886, 3772, 3782, 3783, 3787, 3789 and 3950. 175 meters long floating hose will be towed by vessels “Halul 61” and “AHTS Accomplish” from position 26-35.49N, 052-01.98E to Mesaieed port position 24-57.40N, 051-35.80E from 26 Apr 24. Mariners cautioned. Cancel this msg 300001 UTC Apr 24.

160/24. Buoy restored. Cancel Navarea IX warning 158/24 and this msg.

161/24. RED SEA. Saudi Arabia. Chart BA 158. Firing practice will be conducted from 02 to 04 May 24 between 0830 – 1530 UTC daily in area bounded by following coordinates:

20-46.50N 038-38.00E
 20-46.50N 039-00.00E
 20-26.50N 039-00.00E
 20-26.50N 038-38.00E

Mariners cautioned. Cancel this msg on 051730 UTC May 24.

162/24. ARABIAN SEA. Pakistan. Charts PAK 33, 57 (INT 751), BA 38 and 707. Naval ships will conduct live firing practice between 0400 to 1700 UTC from 02-03, 06-10, 13-17, 20-24 and 27-31 may 24 in following areas:

a.

24-24.30N 066-42.00E
 24-19.00N 066-58.00E
 24-00.00N 066-39.00E
 24-11.00N 066-27.00E

b.

24-36.02N 062-30.03E
 24-36.02N 063-15.03E
 24-21.02N 063-15.03E
 24-21.02N 062-30.03E

c.

24-36.02N 061-45.03E
 24-36.02N 062-30.03E
 24-21.02N 062-30.03E
 24-21.02N 061-45.03E

d. Depth charge firing area

24-22.00N 066-27.00E
 24-16.30N 066-33.00E
 24-10.30N 066-27.00E
 24-16.18N 066-20.50E

Mariners cautioned. Cancel this msg 311900 UTC May 24.

163/24. SOUTHERN GULF. UAE. Charts BA 2442, 2887 and 3413. “ZH” platform in position 25-38.82N 054-24.85E in Fateh Oil Field reported unlit. Mariners cautioned.

164/24. SELF CANCELLING. Navigational warnings inforce:

2021 series: 109, 224, 397, 399, 445, 448, 490 and 491.

2022 series: 027, 039, 067, 095, 102, 112, 185, 198, 220, 227, 294, 295, 311, 328, 331, 358, 443, 477, 480, 483, 489, 497, 501, 505, 506, 507 and 513.

2023 series: 025, 028, 034, 058, 067, 068, 070, 071, 094, 096, 110, 111, 116, 120, 124, 131, 135, 159, 177, 190, 201, 221, 226, 237, 245, 263, 266, 284, 293, 299, 307, 314, 315, 318, 326, 338, 340, 341, 346, 355, 359, 371, 376, 378, 398, 404, 410, 412, 415, 420, 435, 437, 439, 447, 448, 453, 455, 460, 462, 464, 467, 468, 473 and 475.

2024 series: 004, 007, 010, 011, 012, 029, 035, 037, 042, 045, 047, 048, 057, 067, 076, 087, 094, 097, 103, 110, 113, 115, 123, 128, 130, 132, 138, 139, 140, 141, 148, 150, 156, 157, 159, 161, 162 and 163.

COASTAL WARNING

055/24. ARABIAN SEA. Pakistan. Charts PAK 33, 57 (INT 751), BA 38 and 707. Naval ships will conduct live firing practice between 0400 to 1700 UTC from 02-03, 06-10, 13-17, 20-24 and 27-31 may 24 in following areas:

a.

24-24.30N 066-42.00E
 24-19.00N 066-58.00E
 24-00.00N 066-39.00E
 24-11.00N 066-27.00E

b.

24-36.02N 062-30.03E
 24-36.02N 063-15.03E
 24-21.02N 063-15.03E
 24-21.02N 062-30.03E

c.

24-36.02N 061-45.03E
 24-36.02N 062-30.03E
 24-21.02N 062-30.03E
 24-21.02N 061-45.03E

d. Depth charge firing area

24-22.00N 066-27.00E
 24-16.30N 066-33.00E
 24-10.30N 066-27.00E
 24-16.18N 066-20.50E

Mariners cautioned. Cancel this msg 311900 UTC May 24.

056/24 SELF CANCELLING. Navigational Warnings Inforce:

2022 series: 024, 027, 060, 063, 081 and 082.

2023 series: 027, 073 and 126.

2024 series: 041, 045 and 055

WPGs Inforced 2024: 18 and 22

WPGs Cancelled 2024: 20 and 21

PART – III

CORRECTIONS TO SAILING DIRECTIONS

Nil

PART – IV

MARINE INFORMATION

Nil

NP77, Vol D Edition 2023. Weekly Edition No. 17, Dated 25 April 2024.
 Last Updates: Weekly Edition No. 16, dated 18 April 2024.

D2436-6 ES, II, 20350	- Tanker Mooring Point. W Dolphin	36 10-66 N 5 23-37 W	Fl G 3s	6	3 Green post 1	<i>fl 0.5</i>	*
D7299-5785	-	17 36-56 N 42 05-52 E	Fl Y 6s	*
D7299-5788	-	17 36-56 N 42 05-18 E	Fl Y 6s	*
D7336-6	JAZĪREH-YE LĀRAK - N	26 53-31 N 56 23-27 E	Fl R 5s	..	3 Red beacon	..	*
D7336-9	- N	26 53-27 N 56 23-20 E	Fl G 5s	..	3 Green beacon	..	*
D7337-3	- W	26 52-17 N 56 19-48 E	Fl(2)W 6s	..	3 Black \otimes on black beacon, red band	..	*
D7338	- Rameh Chāh. E Breakwater (MENAS)	26 53-94 N 56 09-96 E	Fl(2)G 3s	13	7	*
D7338-2	- Rameh Chāh. W Breakwater	26 53-92 N 56 10-03 E	Fl(2)R 3s	13	7	*
D7339-7	JAZIREH-YE QESHM - Jazīreh-ye Qeshm	26 41-94 N 55 54-67 E	Fl G 5s	..	3 Green beacon	..	*
D7339-9	- Jazīreh-ye Qeshm	26 41-94 N 55 54-73 E	Fl R 5s	..	3 Red beacon	..	*
D7709-75	- Sūrū (IR)	27 09-06 N 56 14-09 E	Q(6)W+LFl 15s	..	3 ∇ on black beacon, yellow top	..	*